

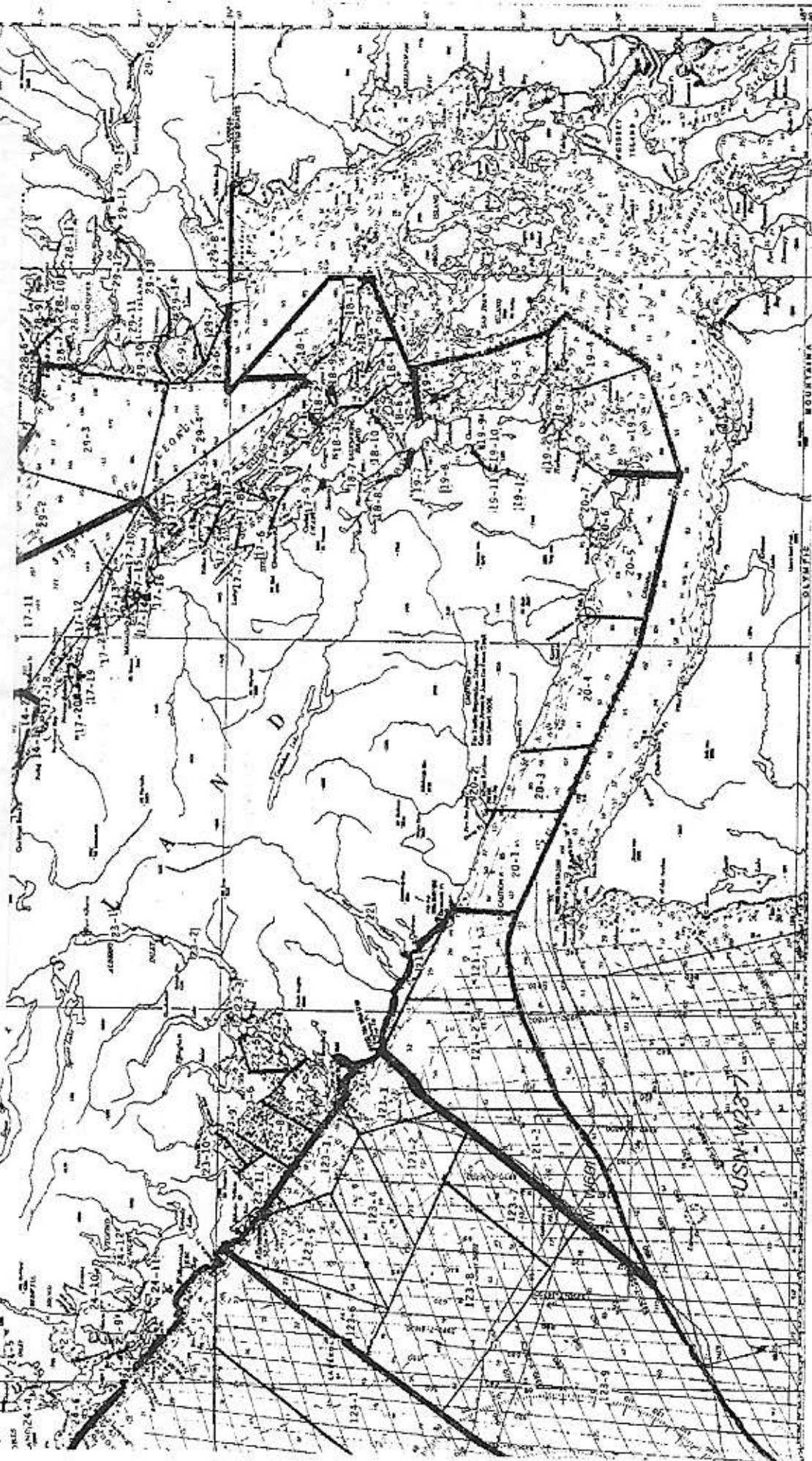
Red Sea Urchin Fishery

Quota Area

17 Nanaimo

Area Description

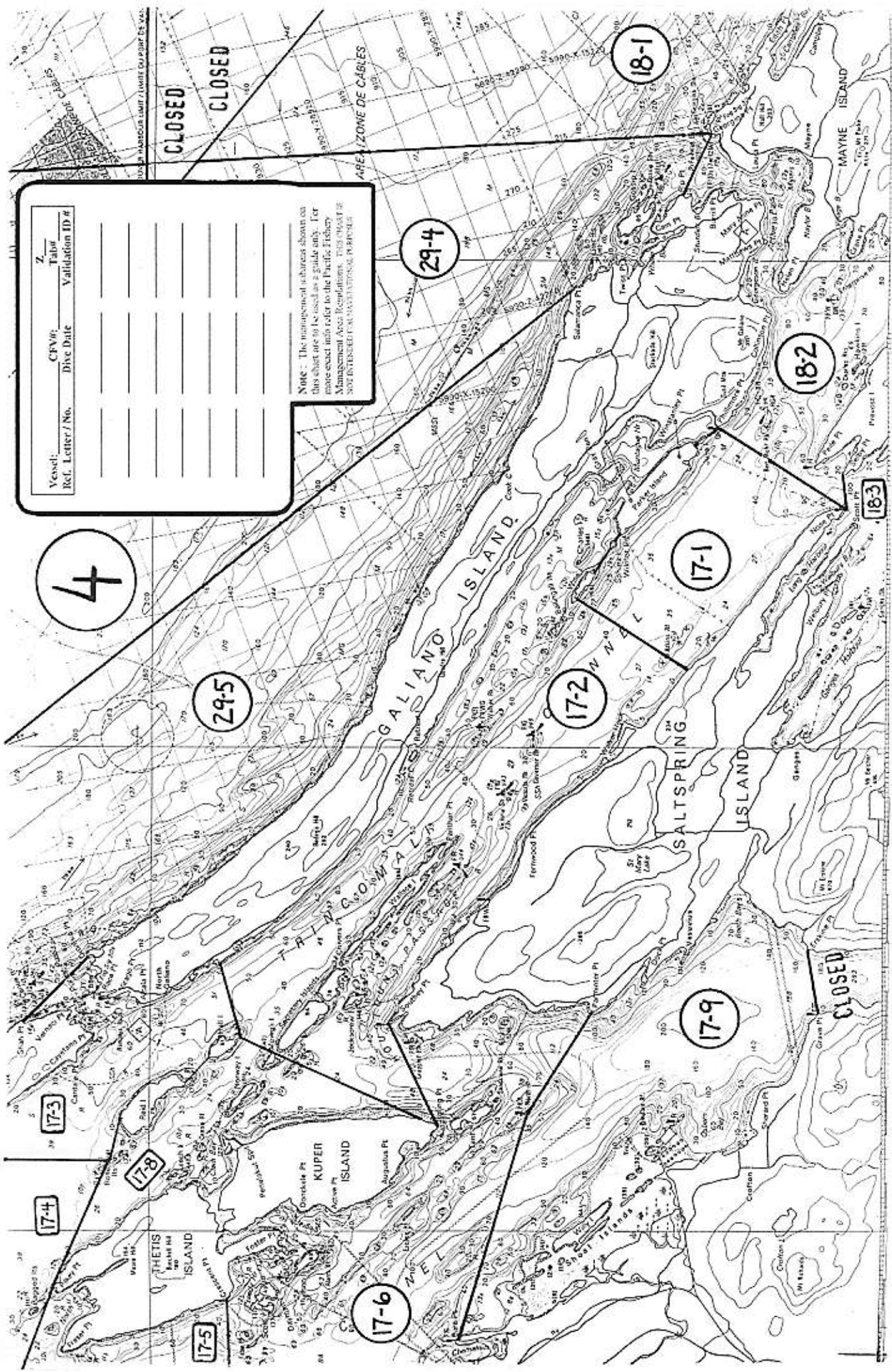
Area 17, Subarea 29-5. Note Stewart Channel closure in management plan.



USNM 12287

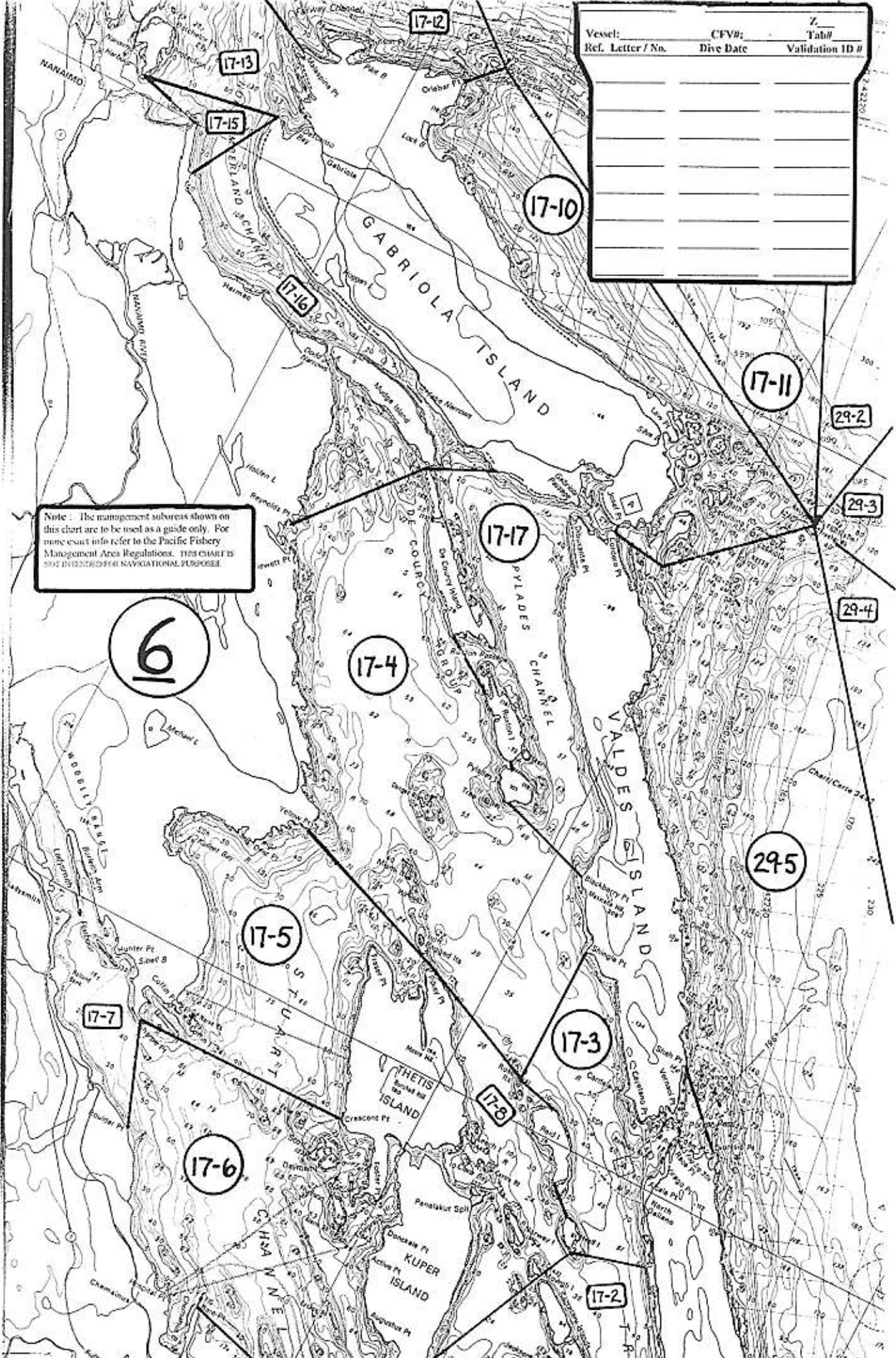
Vessel:	CFVR#:	Z:	Tab#:
Ref. Letter / No.	Dive Date		Validation ID #

NOTE: The management subareas shown on this chart are to be used as a guide only. For more exact info refer to the Pacific Fishery Management Area Regulations. THIS CHART IS NOT INTENDED FOR NAVIGATIONAL PURPOSES

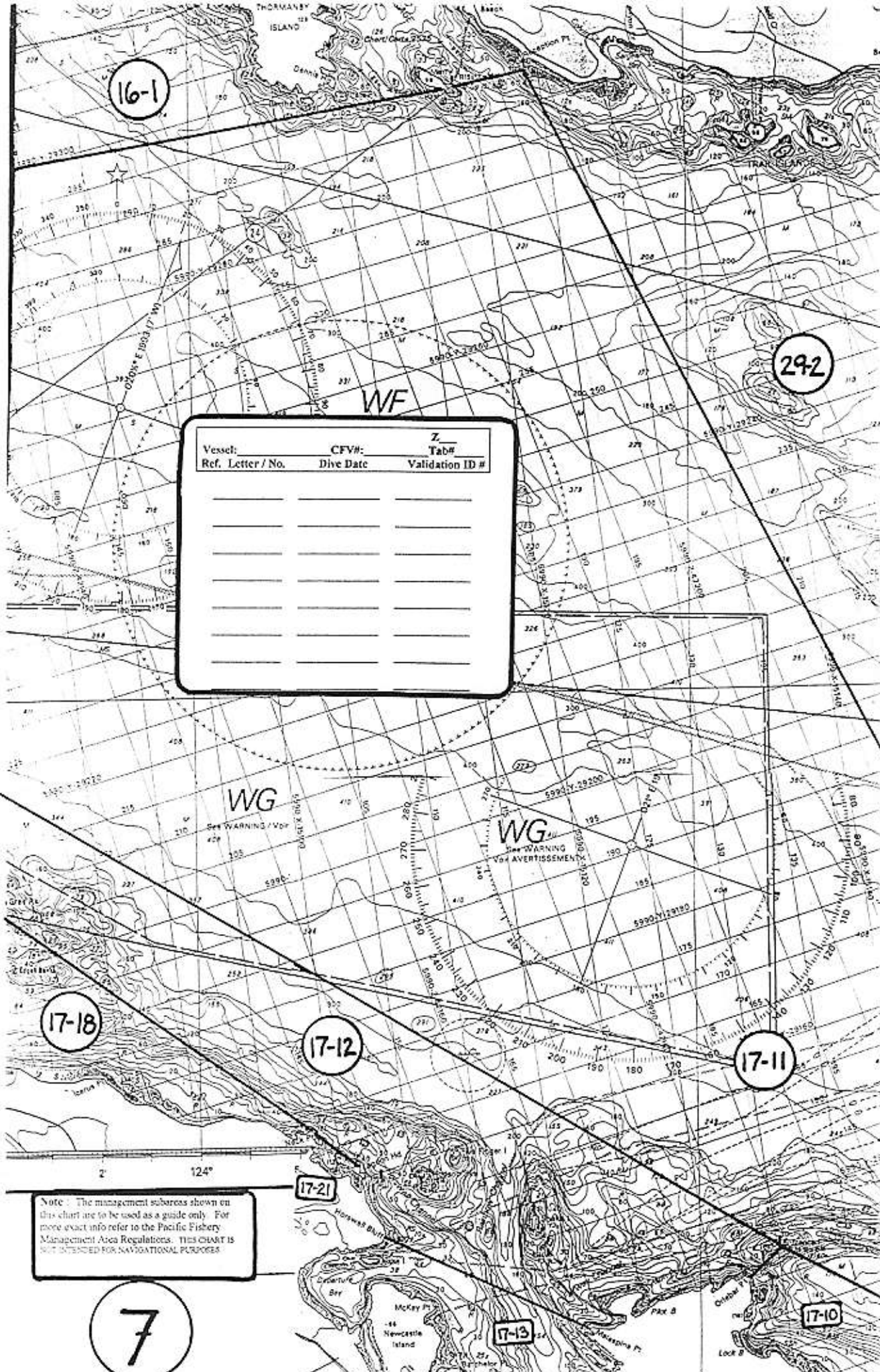


Vessel:	CFV#:	Z:
Ref. Letter / No.	Dive Date	Tab#
		Validation ID #

Note: The management subareas shown on this chart are to be used as a guide only. For more exact info refer to the Pacific Fishery Management Area Regulations. THIS CHART IS NOT INTENDED FOR NAVIGATIONAL PURPOSES.



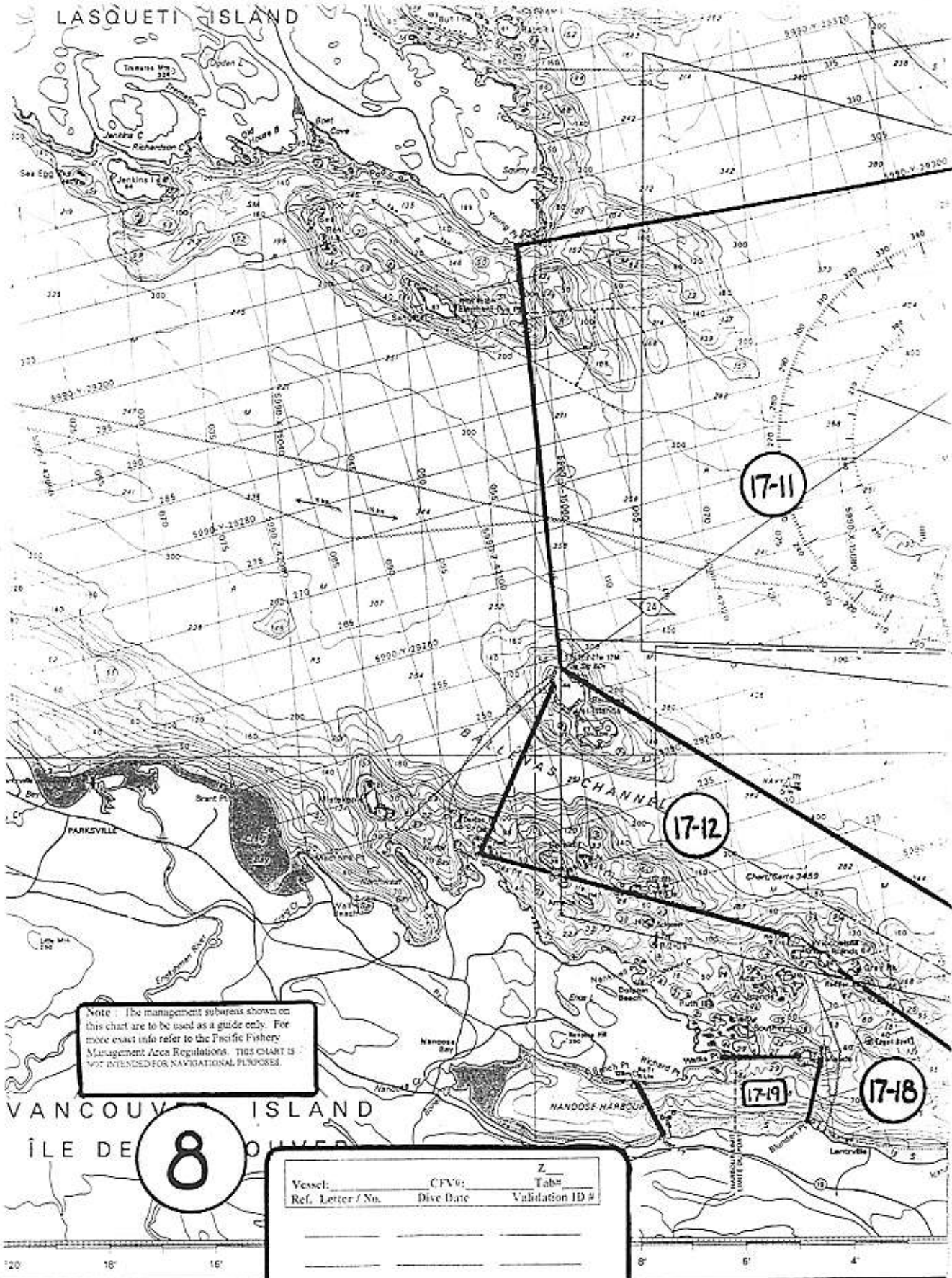
6



Vessel: Ref. Letter / No.	CFV#: Dive Date	Z Tab# Validation ID #
_____	_____	_____
_____	_____	_____
_____	_____	_____
_____	_____	_____
_____	_____	_____
_____	_____	_____
_____	_____	_____

Note: The management subareas shown on this chart are to be used as a guide only. For more exact info refer to the Pacific Fishery Management Area Regulations. THIS CHART IS NOT INTENDED FOR NAVIGATIONAL PURPOSES.

7



Note: The management subareas shown on this chart are to be used as a guide only. For more exact info refer to the Pacific Fishery Management Area Regulations. THIS CHART IS NOT INTENDED FOR NAVIGATIONAL PURPOSES.

VANCOUVER ISLAND
 ÎLE DE VANCOUVER

8

Vessel:	CFV#:	Z
Ref. Letter / No.	Disc Date	Tab#
		Validation ID #

1993

12	13	14	15	16	17	BRASSES
72	78	84	90	96	102	FATHOMS
27	29	31	33	35	37	METRES